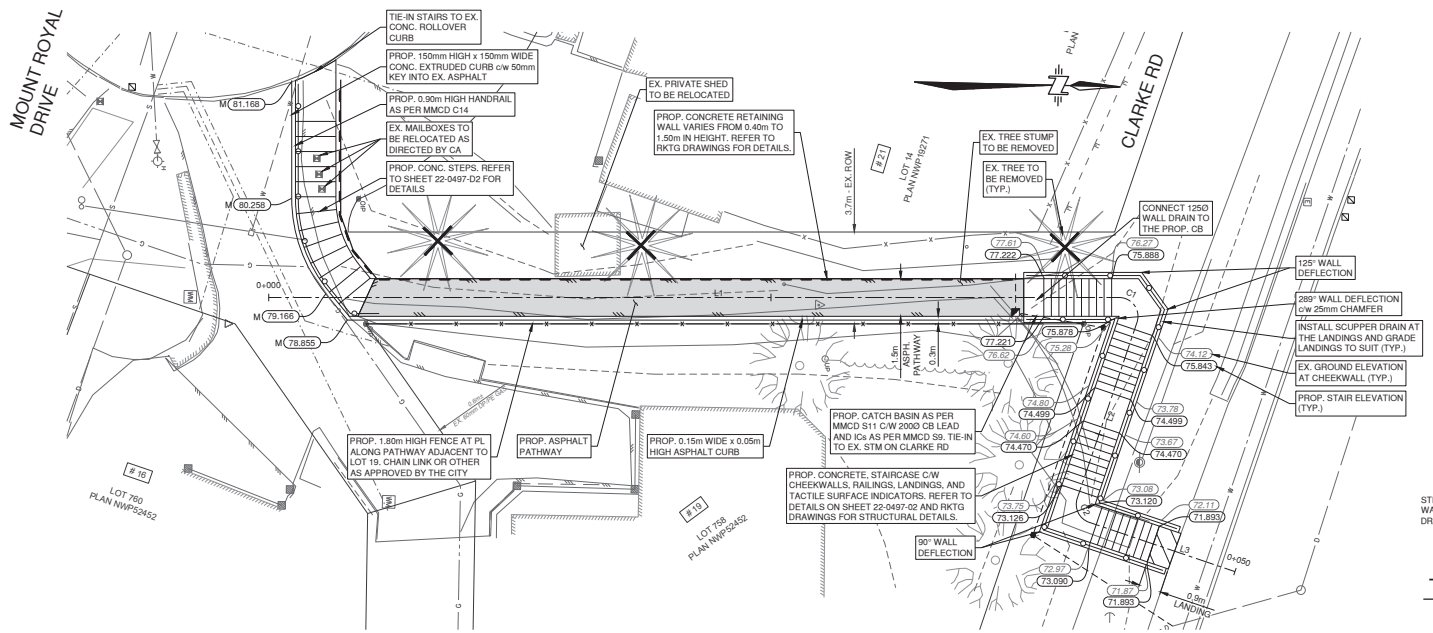

BENCHMARK:

MONUMENT 80H3184 LOCATED AT THE SOUTH POINT WHERE SEAFORTH WAY AND CLARKE RD BEGIN TO RUN PARALLEL ELEV. =63.294m (CVD28GVRD2018)

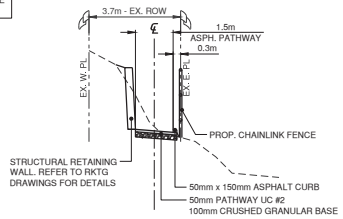

TYPICAL SECTION - PATHWAY

N.T.S.

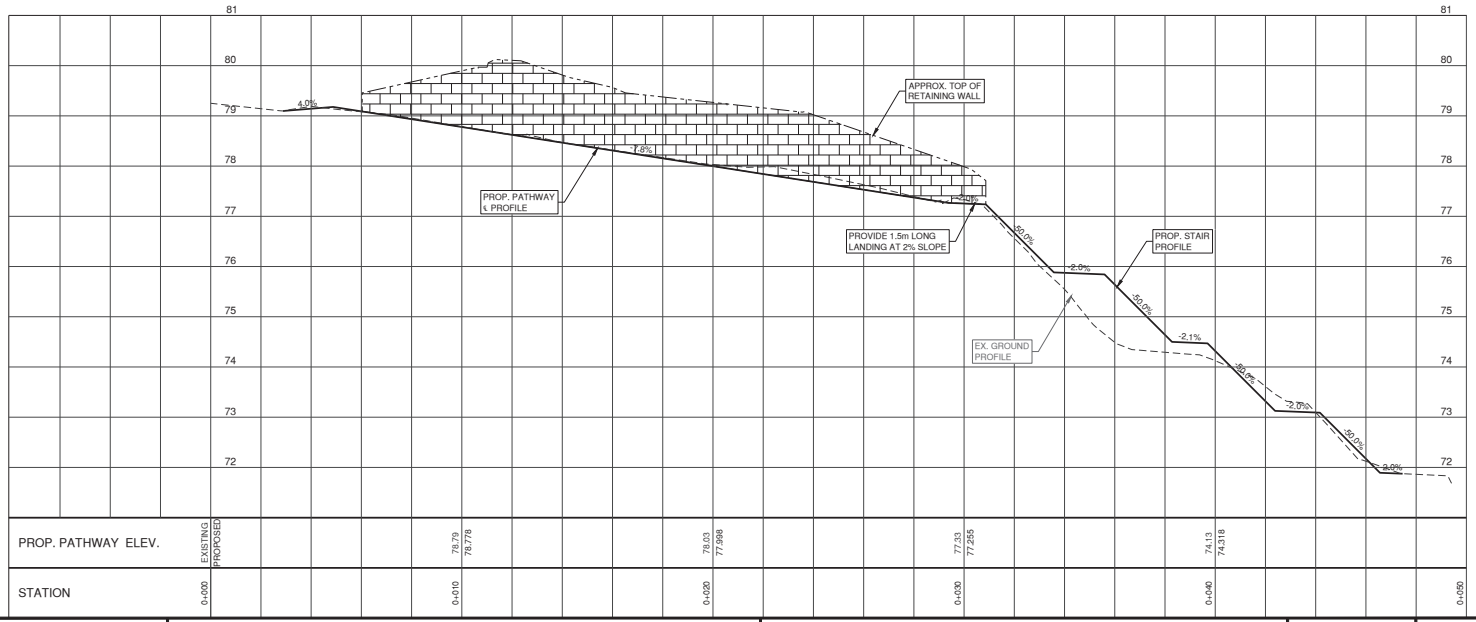

NOT FOR CONSTRUCTION
90% DESIGN

This drawing must not be reproduced without the written permission of R.F. Binnie & Associates Ltd.

This drawing is not to be used for construction unless it is stamped "ISSUED FOR CONSTRUCTION" and signed by R.F. Binnie & Associates Ltd. It is the contractor's responsibility to ensure that he is in possession of the latest revision of this drawing.

No.	DATE	REVISION	BY
3	9/20/2023	90% DETAILED DESIGN	KDD
2	7/18/2023	PRELIMINARY DESIGN	TF
1	10/11/2022	PATHWAY CONCEPT	KDD

BINNIE
The people behind your infrastructure.

R.F. BINNIE & ASSOCIATES LTD.
300 - 4940 Canada Way,
Burnaby, BC V5G 4K6
TEL 604 420 1721
BINNIE.com

CLIENT
CITY OF PORT MOODY
100 NEWPORT DRIVE, PORT MOODY, BC V3H 3E1

DRAWING DESCRIPTION
MOUNT ROYAL DRIVE WALKWAY
ROADWORKS
KEYPLAN

SURVEYED BY	BINNIE
DRAWN BY	LY
DESIGNED BY	KD
CHECKED BY	TDB

SCALES
0 H 1:100 4m
0 V 1:50 2m

EGBC PERMIT No. 1001128

DATE	2022-09-19
DRAWING No.	22-0497-KP1
SHEET 02 OF 03	REV. 3

DESTROY ALL PRINTS BEARING PREVIOUS No.

PLOTTED: 2023-09-20 9:41:07 AM USER: KDODSON
FILE: N:\2022\22-0497-00 - CITY PLAN & SECTIONS\DWG\22-0497 - 01 PLAN & SECTIONS.DWG LAYOUT: 02-0497-KP