



Street View of Building A from south west corner



Aerial view of Building A from north west



Street view of Building A



Aerial view of Building A from south east corner



Gaëtan Royer – CityState Consulting Services
 2414 St Johns Street, Port Moody, BC, Canada V3H 2B1
 gaetan@citystate.ca

Project:
112 Moray Street


Sheet:
001

Description:
BUILDING A

Scale:	Date: 24 AUG 2021	Revised:
	Revised:	Revised:
	Revised:	Revised:
	Revised:	Revised:



Street View of Building B



Aerial view of Building B from south west corner



South façade of Building B



Aerial view of Building B from north east corner



Gaëtan Royer – CityState Consulting Services
 2414 St Johns Street, Port Moody, BC, Canada V3H 2B1
 gaetan@citystate.ca

Project: 112 Moray Street

Sheet: 002

Description:

BUILDING B

Scale:

Date: 24 AUG 2021
 Revised:
 Revised:
 Revised:

Revised:
 Revised:
 Revised:



Aerial View of Building C



Rear side (east) elevation of Building C




Street view of Building C (west façade)



Street view of Building C (west façade)



South façade of Building D



Aerial view of Building D from south



View of Building D from Shopper's Drugmart



Aerial view of Building D from North



Gaëtan Royer – CityState Consulting Services
 2414 St Johns Street, Port Moody, BC, Canada V3H 2B1
 gaetan@citystate.ca

Project: **112 Moray Street**

Sheet: **004**

Description: **BUILDING D**

Scale:	Date: 24 AUG 2021	Revised:
	Revised:	Revised:
	Revised:	Revised:
	Revised:	Revised:



Context Map



Gaétan Royer – CityState Consulting Services
 2414 St Johns Street, Port Moody, BC, Canada V3H 2B1
 gaetan@citystate.ca

Project:
112 Moray Street

Sheet:
005


Description:
AERIAL VIEW FROM NORTH

Scale:
 Date: 24 AUG 2021
 Revised:
 Revised:
 Revised:

Revised:
 Revised:
 Revised:
 Revised:



Context Map



Gaëtan Royer – CityState Consulting Services
 2414 St Johns Street, Port Moody, BC, Canada V3H 2B1
 gaetan@citystate.ca

Project: **112 Moray Street**

Sheet: **006**

Description: **AERIAL VIEW FROM SOUTH**

Scale:

Date: 24 AUG 2021

Revised:

Revised:

Revised:

Revised:

Revised:

Revised: