

Sasamat Greenway

A proposal for a
Safe Active Transportation Route
from Rocky Point Park
to Belcarra Park and Sasamat Lake

HUB Cycling
TriCities Committee
June 2021



Colleen MacDonald – for HUB TriCities, Let's Go Biking author
Andrew Hartline and Colin Fowler, co-chairs HUB TriCities Committee
Leon Lebrun – Trails Society of BC

Photos: Colleen MacDonald/Let's Go Biking unless otherwise noted.

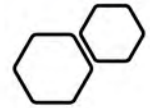


Port Moody's Active Transportation network =
Safe places to ride, walk and run

Considered at the June 24, 2021 Transportation Committee Meeting



The Shoreline trail is popular with walkers, runners, wheelchair users, families pushing strollers and people cycling. It is one of the most-loved routes in Metro Vancouver.



Safe, separated and fun.



- Alderside Road is a comfortable route for all ages and abilities. With last year's traffic calming more people walked and cycled on Alderside.



Considered at the June 24, 2021 Transportation Committee Meeting



- Ioco Road and First Avenue are not comfortable for most people cycling or walking. Shoulders are narrow and cars travel fast. I do not feel comfortable riding or walking here and would not take my grandchildren on this section.

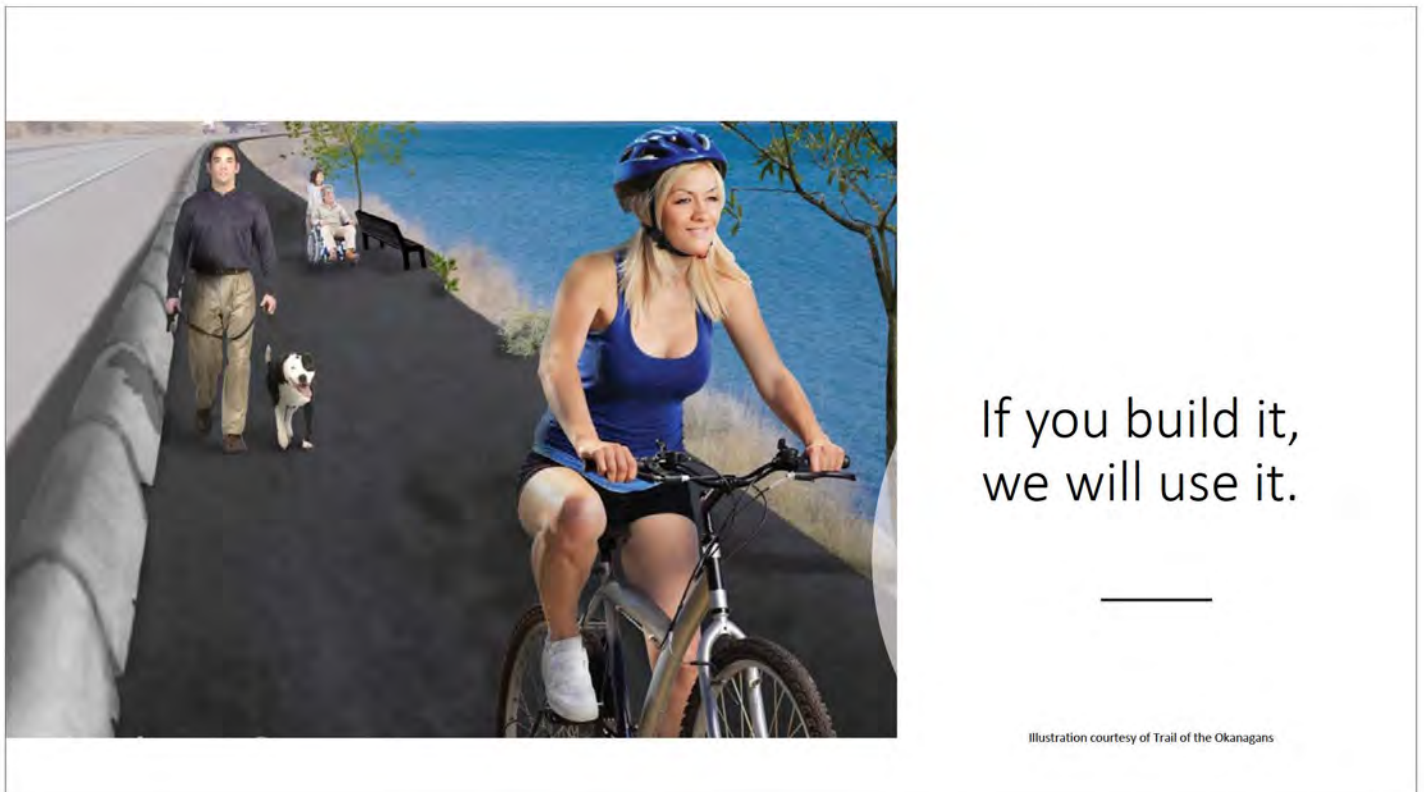
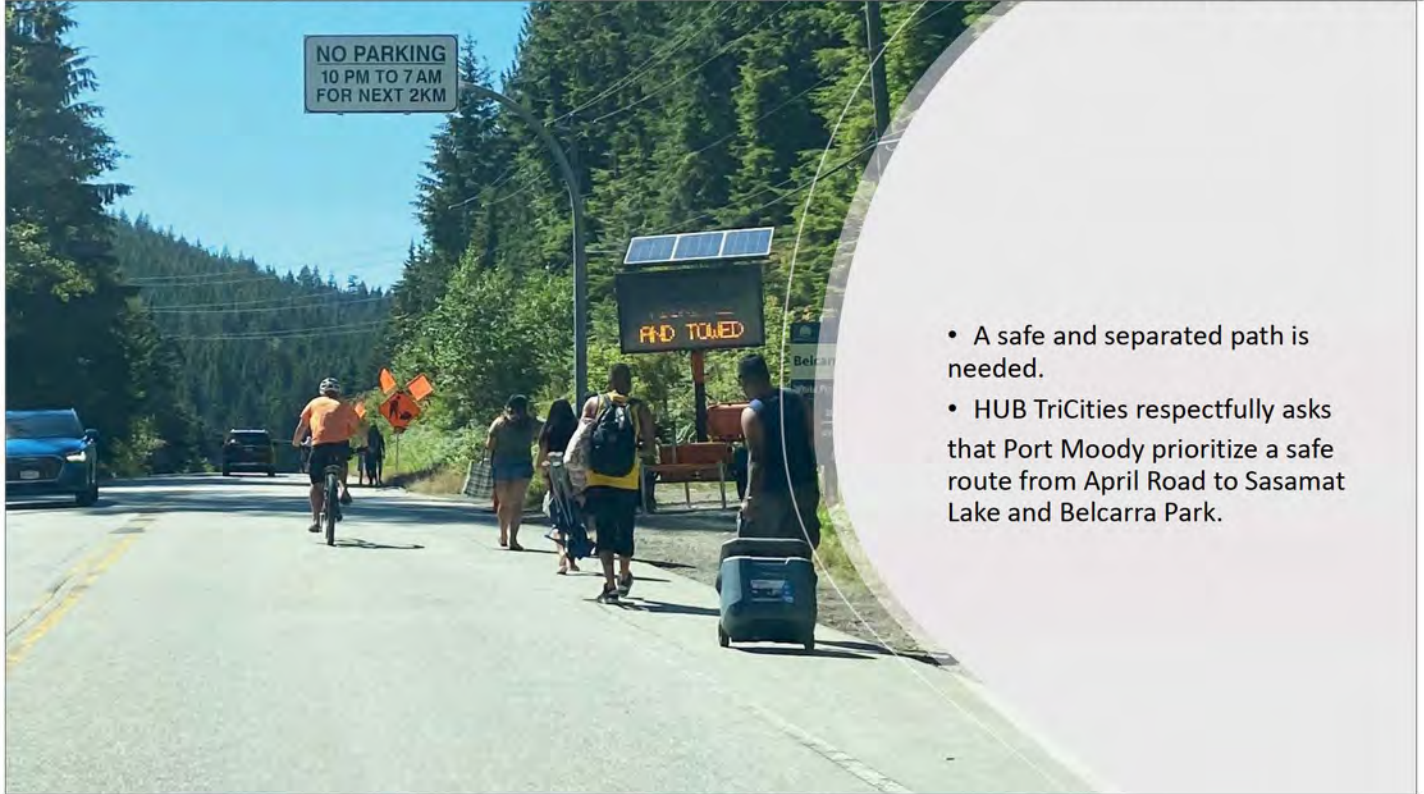


- A safe active transportation route on Ioco Road and First Avenue would encourage people to ride, walk and run to Belcarra Park and Sasamat Lake.

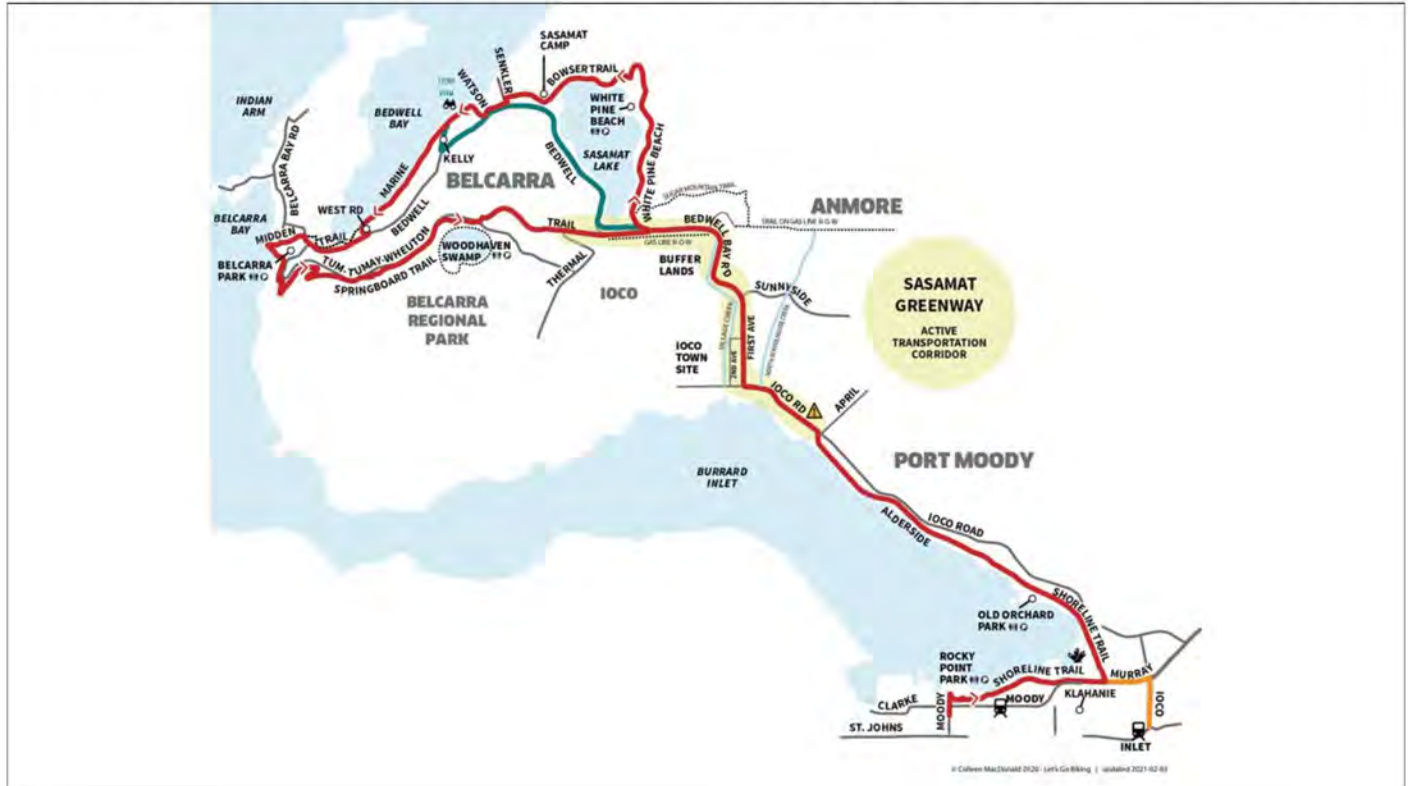


- People park as far away as the Ioco Townsite and walk to the lake, creating an unsafe situation for drivers, pedestrians and cyclists.

Considered at the June 24, 2021 Transportation Committee Meeting



Considered at the June 24, 2021 Transportation Committee Meeting




Metro Vancouver Regional Greenways 2050 Plan November 18, 2020



- The Sasamat Greenway was identified in 1997. It is a planned route on the Metro Vancouver Regional Greenways 2050.

- Hub TriCities identifies this route as a top priority.

Considered at the June 24, 2021 Transportation Committee Meeting



- A forest path would provide a safe route to the park and become a destination in itself.



Photo Credits:
Alta Planning + Design
Vancouver Sun PHOTO BY FRANCIS GEORGIAN /PNG
Space4cyclingBrisbane

- Pop-Up Bike Lanes are happening all over the world, creating temporary safe paths for people walking and cycling.

Considered at the June 24, 2021 Transportation Committee Meeting



- The space is there.
- Parking has been eliminated.
- Proper placement of concrete barriers, bollards, or traffic cones create a sense of space.
- Let's protect people walking, running, rolling and cycling on Bedwell Bay Road.

Thanks for making cycling
great in Port Moody !

Ione MacDonald

